

**REGION TACNA: ESTADISTICA DE CULTIVOS, SEGÚN VARIABLES PRODUCTIVAS**  
**PERIODO: 2019-2020**

Nro. Ord.	CULTIVO	PRODUCCION ANUAL (t)			SUPERFICIE CULTIVADA (ha.)			SUPERFICIE COSECHADA (ha.)			SUPERFICIE EN CRECIMIENTO (ha.)			RENDIMIENTO (kg x ha)			PRECIO EN CHACRA (S/ x kg)			
		2019	2020	VAR. %	2019	2020	VAR. %	2019	2020	VAR. %	2019	2020	VAR. %	2019	2020	VAR. %	2019	2020	VAR. %	
<b>TOTAL REGIONAL</b>		<b>632,887</b>	<b>636,681</b>	<b>0.6</b>	<b>48,508</b>	<b>48,045</b>	<b>- 1.0</b>	<b>38,623</b>	<b>37,878</b>	<b>- 1.9</b>	<b>9,885</b>	<b>10,167</b>	<b>2.9</b>							
<b>CULTIVOS TRANSITORIOS</b>		<b>221,686</b>	<b>213,964</b>	<b>- 3.5</b>	<b>8,112</b>	<b>9,858</b>	<b>- 3.4</b>	<b>8,112</b>	<b>7,838</b>	<b>- 3.4</b>	<b>-</b>	<b>-</b>	<b>-</b>							
01	ACELGA	12	50	317	1	3	200	1	3	200	-	-	-	12,000	16,667	38.9	1.40	0.95	-	32.1
02	AJI	9,159	9,888	8.0	888	835	- 6.0	888	835	- 6.0	-	-	-	10,314	11,842	14.8	2.96	2.43	-	17.9
03	AJI PANCA	1,240	1,685	35.9	96	135	40.6	96	135	40.6	-	-	-	12,917	12,481	- 3.4	3.10	2.02	-	34.8
04	AJO	222	253	14.0	21	24	14.3	21	24	14.3	-	-	-	10,571	10,542	- 0.3	3.76	5.19	-	38.0
05	APIO	1,765	1,915	8.5	93	90	- 3.2	93	90	- 3.2	-	-	-	18,978	21,278	12.1	0.95	0.83	-	12.6
06	ARVEJA GRANO VERDE	112	154	37.5	19	24	26.3	19	24	26.3	-	-	-	5,895	6,417	8.9	3.80	4.13	-	8.7
07	AVENA FORRAJERA	363	-	- 100	32	-	- 100	32	-	- 100	-	-	-	11,344	-	- 100	1.10	-	-	100
08	BETARRAGA	1,174	1,496	27.4	85	92	8.2	85	92	8.2	-	-	-	13,812	16,261	17.7	0.94	1.07	-	13.8
09	BROCOLI	1,374	1,584	15.3	78	88	12.8	78	88	12.8	-	-	-	17,615	18,000	2.2	1.26	1.33	-	5.6
10	CAMOTE	2,388	3,474	45.5	175	223	27.4	175	223	27.4	-	-	-	13,646	15,578	14.2	1.38	1.22	-	11.6
11	CEBOLLA	13,050	10,365	- 20.6	387	319	- 17.6	387	319	- 17.6	-	-	-	33,721	32,492	- 3.6	1.00	0.73	-	27.0
12	COL O REPOLLO	1,626	1,719	5.7	84	84	-	84	84	-	-	-	-	19,357	20,464	5.7	1.05	1.10	-	4.8
13	COLIFLOR	1,116	1,216	9.0	66	69	4.5	66	69	4.5	-	-	-	16,909	17,623	4.2	1.29	1.29	-	-
14	ESPINACA (T)	526	647	23.0	37	44	18.9	37	44	18.9	-	-	-	14,216	14,705	3.4	1.18	1.20	-	1.7
15	FRIJOL VAINITA	1,183	681	- 42.4	179	97	- 45.8	179	97	- 45.8	-	-	-	6,609	7,021	6.2	2.88	3.90	-	35.4
16	HABA G. VERDE	570	638	11.9	96	91	- 5.2	96	91	- 5.2	-	-	-	5,938	7,011	18.1	1.48	1.78	-	20.3
17	LECHUGA	2,052	2,148	4.7	101	100	- 1.0	101	100	- 1.0	-	-	-	20,317	21,480	5.7	0.94	0.97	-	3.2
18	MAIZA A. DURO	14	-	- 100	5	-	- 100	5	-	- 100	-	-	-	2,800	-	- 100	1.20	-	-	100
19	MAIZ AMILACEO	2,201	1,817	- 17.4	596	571	- 4.2	596	571	- 4.2	-	-	-	3,693	3,182	- 13.8	4.90	4.90	-	-
20	MAIZ CHALA	120,660	121,160	0.4	2,562	2,592	1.2	2,562	2,592	1.2	-	-	-	47,096	46,744	- 0.7	0.29	0.29	-	-
21	MAIZ CHOCLO	1,453	2,271	56.3	106	161	51.9	106	161	51.9	-	-	-	13,708	14,106	2.9	2.19	2.87	-	31.1
22	MELON	1,738	2,527	45.4	68	108	58.8	68	108	58.8	-	-	-	25,559	23,398	- 8.5	1.02	1.05	-	2.9
23	NABO	435	569	30.8	31	38	22.6	31	38	22.6	-	-	-	14,032	14,974	6.7	1.14	1.18	-	3.5
24	PAPA (agrupa mejorada)	7,927	7,864	- 0.8	418	392	- 6.2	418	392	- 6.2	-	-	-	18,964	20,061	5.8	1.52	1.46	-	3.9
25	PAPRIKA	76	74	- 2.6	15	13	- 13.3	15	13	- 13.3	-	-	-	5,067	5,692	12.3	3.72	4.00	-	7.5
26	PEPINILLO	2,191	2,371	8.2	132	131	- 0.8	132	131	- 0.8	-	-	-	16,598	18,099	9.0	0.77	0.85	-	10.4
27	PIMIENTO	2,050	1,717	- 16.2	124	102	- 17.7	124	102	- 17.7	-	-	-	16,532	16,833	1.8	1.84	2.00	-	8.7

Continua ....

**REGION TACNA: ESTADISTICA DE CULTIVOS, SEGÚN VARIABLES PRODUCTIVAS**  
**PERIODO: 2019-2020**

Nro. Ord.	CULTIVO	PRODUCCION ANUAL (t)			SUPERFICIE CULTIVADA (ha.)			SUPERFICIE COSECHADA (ha.)			SUPERFICIE EN CRECIMIENTO (ha.)			RENDIMIENTO (kg x ha)			PRECIO EN CHACRA (S/ x kg)			
		2019	2020	VAR. %	2019	2020	VAR. %	2019	2020	VAR. %	2019	2020	VAR. %	2019	2020	VAR. %	2019	2020	VAR. %	
28	PORO	436	558	27.98	30	36	20.00	30	36	20	-	-	-	14,533	15,500	6.7	1.27	1.24	- 2.4	
29	QUINUA	1,086	829	- 23.66	511	461	- 9.78	511	461	- 10	-	-	-	2,125	1,798	- 15.4	6.06	4.72	- 22.1	
30	RABANO	239	238	- 0.42	19	18	- 5.26	19	18	- 5	-	-	-	12,579	13,222	5.1	1.16	1.31	12.9	
31	SANDIA	22,226	11,251	- 49.38	506	283	- 44.07	506	283	- 44	-	-	-	43,925	39,576	- 9.9	0.61	0.75	23.0	
32	TOMATE	7,701	8,108	5.29	196	210	7.14	196	210	7	-	-	-	39,291	38,609	- 1.7	1.42	1.57	10.6	
33	TRIGO BLANCO	9	6	- 33.33	3	2	- 33.33	3	2	- 33	-	-	-	3,000	3,000	-	1.30	1.50	15.4	
34	ZAPALLO	13,312	14,691	10.36	352	402	14.20	352	402	14	-	-	-	37,818	36,545	- 3.4	1.94	2.39	23.2	
<b>CULTIVOS SEMIPERMANENTES:</b>		<b>11,558</b>	<b>9,791</b>	<b>- 15.29</b>	<b>2,485</b>	<b>2,050</b>	<b>- 17.51</b>	<b>2,485</b>	<b>2,050</b>	<b>- 18</b>	<b>-</b>	<b>-</b>	<b>-</b>	<b>-</b>	<b>-</b>	<b>-</b>	<b>-</b>	<b>-</b>	<b>-</b>	<b>-</b>
35	OREGANO	11,174	9,073	- 18.80	2,455	2,019	- 17.76	2,455	2,019	- 18	-	-	-	4,552	4,495	- 1.2	5.15	6.84	32.8	
36	ROCOTO	384	718	86.98	30	31	3.33	30	31	3	-	-	-	12,800	23,161	80.9	3.10	3.92	26.5	
<b>CULTIVOS PERMANENTES</b>		<b>399,643</b>	<b>412,926</b>	<b>3.32</b>	<b>37,911</b>	<b>38,157</b>	<b>0.65</b>	<b>28,026</b>	<b>27,990</b>	<b>- 0</b>	<b>9,885</b>	<b>10,167</b>	<b>2.9</b>	<b>-</b>	<b>-</b>	<b>-</b>	<b>-</b>	<b>-</b>	<b>-</b>	<b>-</b>
37	ALFALFA	236,162	269,205	13.99	11,062	11,191	1.17	11,061	11,191	1	1	-	- 100	21,351	24,055	12.7	0.32	0.35	9.4	
38	CIROLERO	263	218	- 17.11	32	33	3.13	28	29	4	4	4	-	9,393	7,517	- 20.0	4.18	4.14	- 1.0	
39	DAMASCO	72	76	5.56	18	18	-	15	15	-	3	3	-	4,800	5,067	5.6	7.56	6.90	- 8.7	
40	GRANADO	146	131	- 10.27	28	34	21.43	14	14	-	14	20	42.9	10,429	9,357	- 10.3	1.46	1.33	- 8.9	
41	HIGUERA	147	161	9.52	26	26	-	26	26	-	-	-	-	5,654	6,192	9.5	2.91	2.59	- 11.0	
42	MANZANO	1,730	2,051	18.55	236	215	- 8.90	222	205	- 8	14	10	- 28.6	7,793	10,005	28.4	1.58	1.47	- 7.0	
43	MELOCOTONERO	556	743	34	68	68	-	68	66	- 3	-	2	-	8,176	11,258	37.7	3.52	3.50	- 0.6	
44	MEMBRILLO	91	92	1	13	13	-	13	13	-	-	-	-	7,000	7,077	1.1	1.54	1.55	0.6	
45	NARANJO	4,588	7,440	62	983	1,361	38	237	241	2	746	1,120	50.1	19,359	30,871	59.5	1.53	1.84	20.3	
46	OLIVO	145,887	122,731	- 16	23,186	22,902	- 1	15,523	15,351	- 1	7,663	7,551	- 1.5	9,398	7,995	- 14.9	1.10	0.85	- 22.7	
47	PALTO	212	287	35	126	164	30	29	38	31	97	126	29.9	7,310	7,553	3.3	4.93	4.74	- 3.9	
48	PERAL	1,538	1,551	1	110	107	- 3	98	105	7	12	2	- 83.3	15,694	14,771	- 5.9	2.34	2.50	6.8	
49	PLATANO	25	26	4	4	4	-	4	4	-	-	-	-	6,250	6,500	4.0	1.60	1.70	6.3	
50	TUNA	1,370	1,397	2	1,413	1,415	0.1	102	100	- 2	1,311	1,315	0.3	13,431	13,970	4.0	3.96	1.79	- 54.8	
51	VID	6,856	6,817	- 1	606	606	-	586	592	1	20	14	- 30.0	11,700	11,515	- 1.6	3.21	3.08	- 4.0	

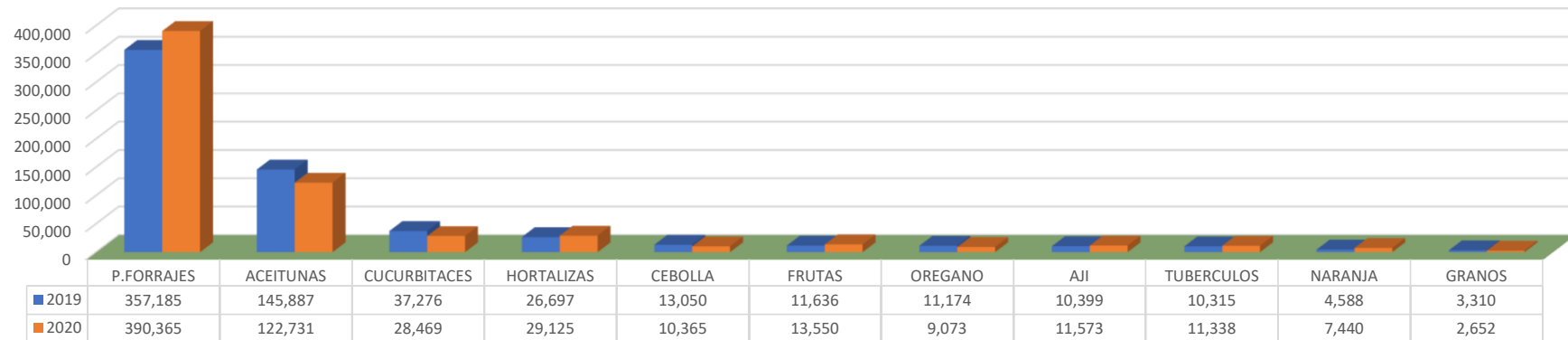
FUENTE: A. Agrarias

(\*)INFORMACION PRELIMINAR

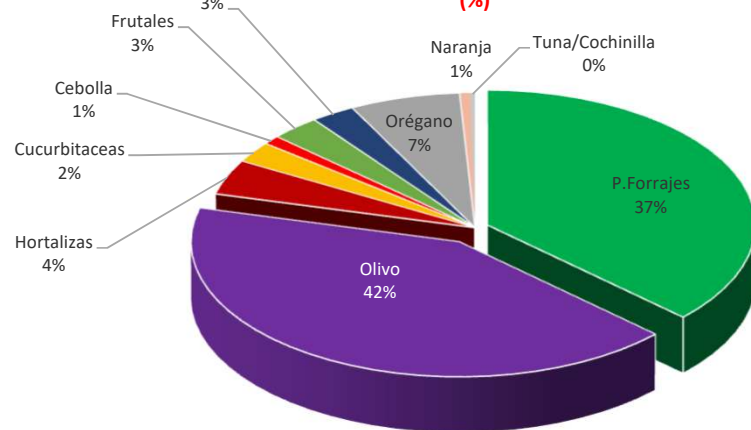
ELABORACION:DEA-Tacna/Difusión Agraria

## PRODUCCION AGRICOLA Y SUPERFICIE COSECHADA

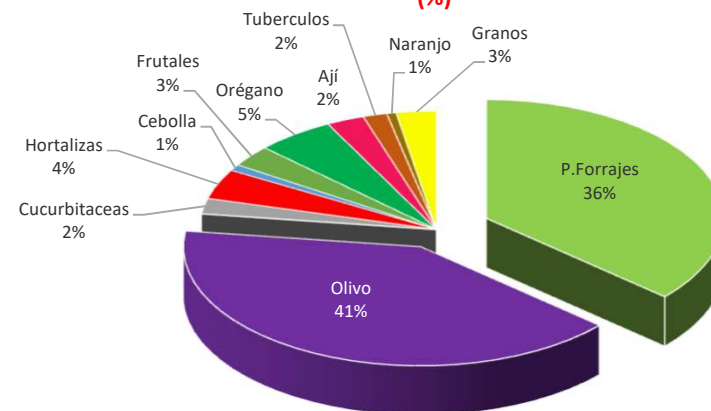
**REGION TACNA: PRODUCCION AGRICOLA , SEGUN PRINCIPALES PRODUCTOS**  
 PERIODO: 2019-2020  
 TOTAL: 632,887- 636,681 t.  
 (t)



**REGION TACNA: SUPERFICIE COSECHADA - 2019**  
 TOTAL: 38,623 ha.  
 (%)

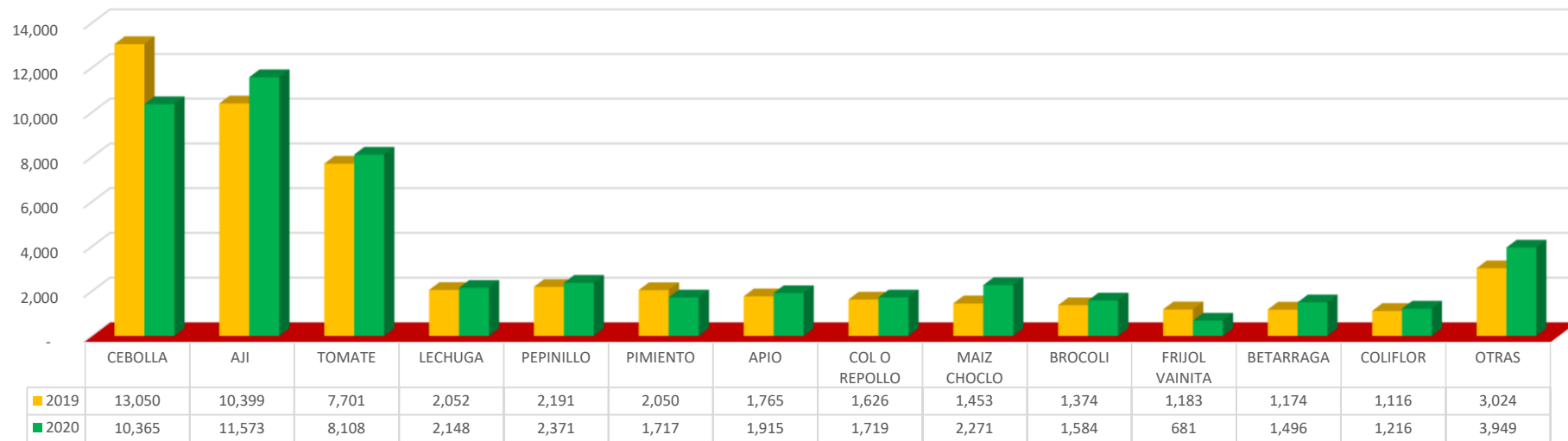


**REGION TACNA: SUPERFICIE COSECHADA - 2020**  
 TOTAL: 37,878 Ha.  
 (%)

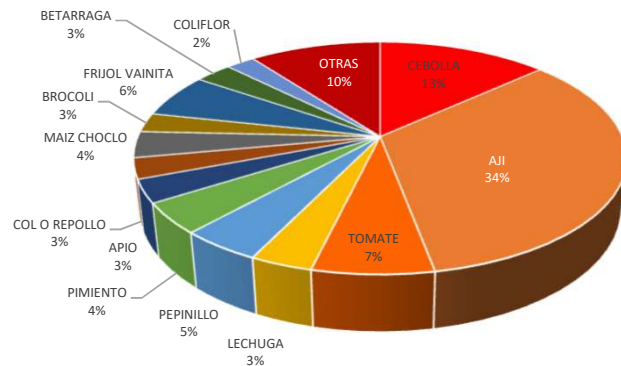


## CULTIVOS DE HORTALIZAS

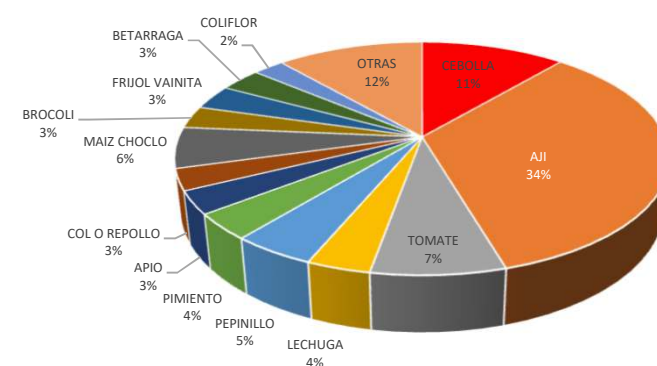
**REGION TACNA: PRODUCCION DE HORTALIZAS, SEGUN PRINCIPALES PRODUCTOS**  
**PERIODO: 2019-2020**  
**(t.)**



**REGION TACNA: SUPERFICIE COSECHADA DE PRINCIPALES HORTALIZAS 2019**  
**TOTAL: 2,915 ha.**  
**(%)**

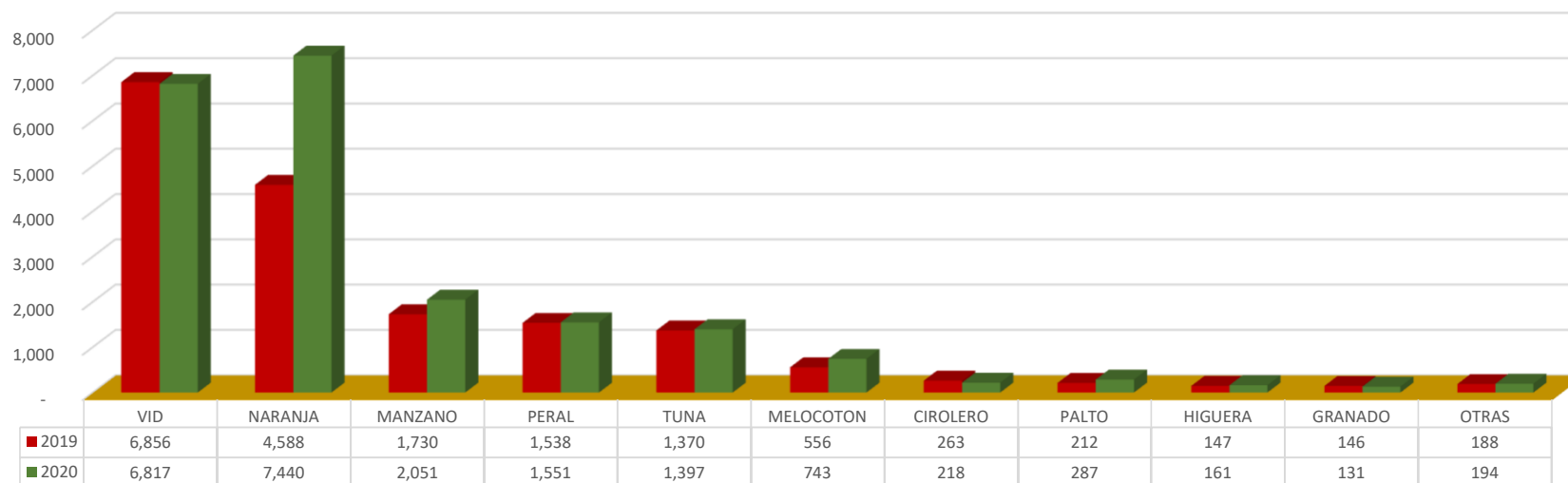


**REGION TACNA: SUPERFICIE COSECHADA DE PRINCIPALES HORTALIZAS 2020**  
**TOTAL: 2,838 ha.**  
**(%)**

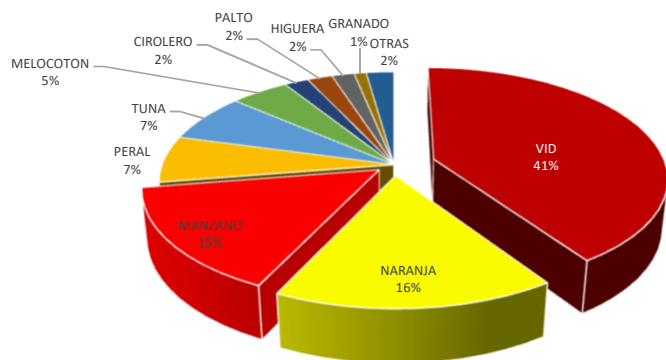


## CULTIVOS DE FRUTALES

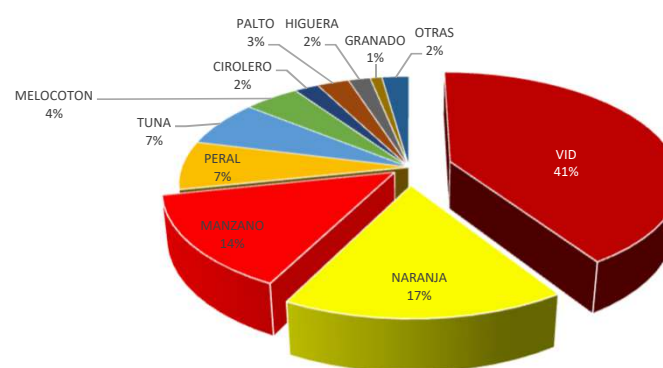
**REGION TACNA: PRODUCCION DE FRUTAS, SEGUN PRINCIPALES PRODUCTOS**  
**PERIODO: 2019-2020**  
**(t.)**



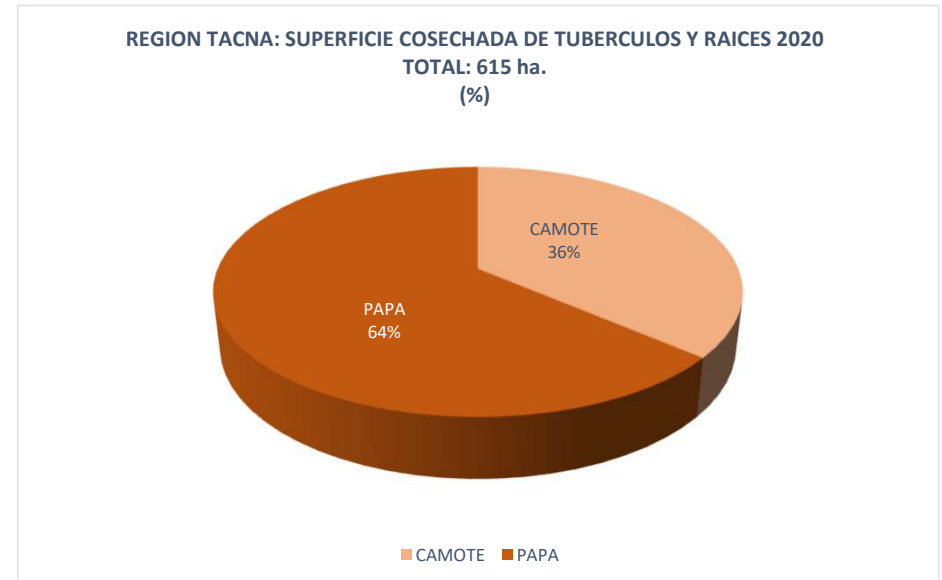
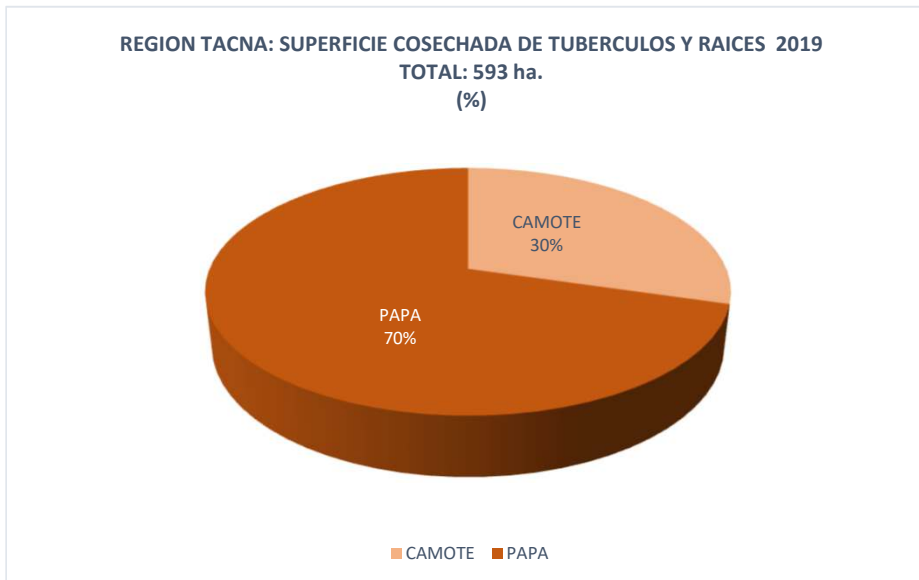
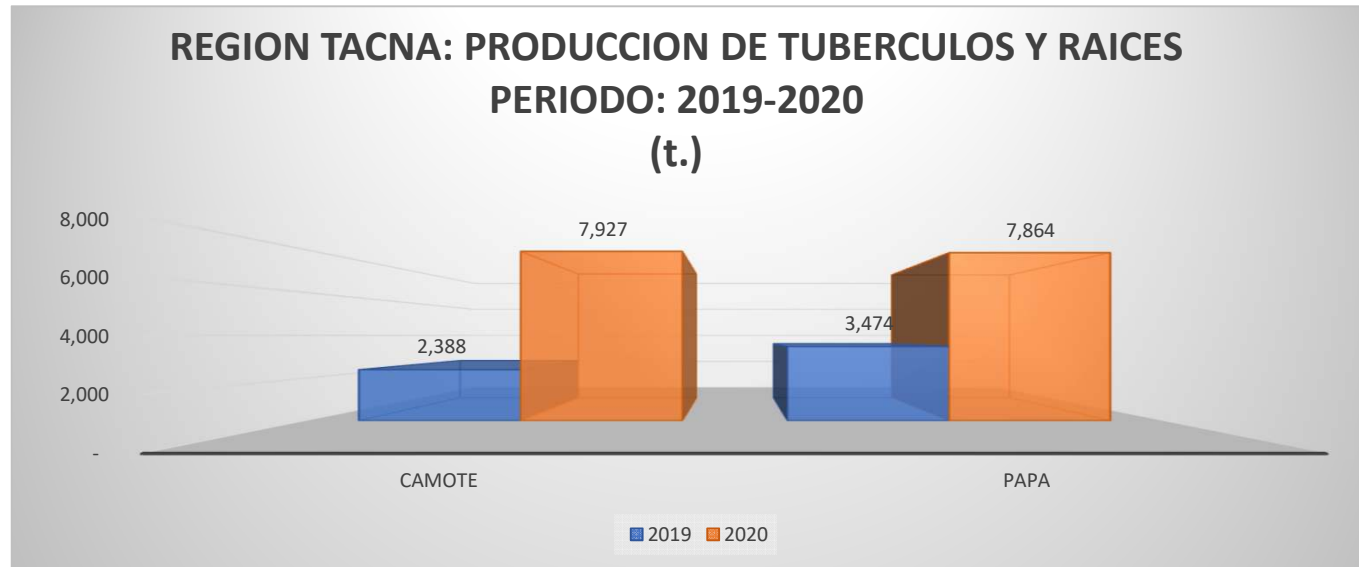
**REGION TACNA: SUPERFICIE COSECHADA DE LAS PRINCIPALES FRUTAS - 2019**  
**TOTAL: 1,442 ha.**  
**(%)**



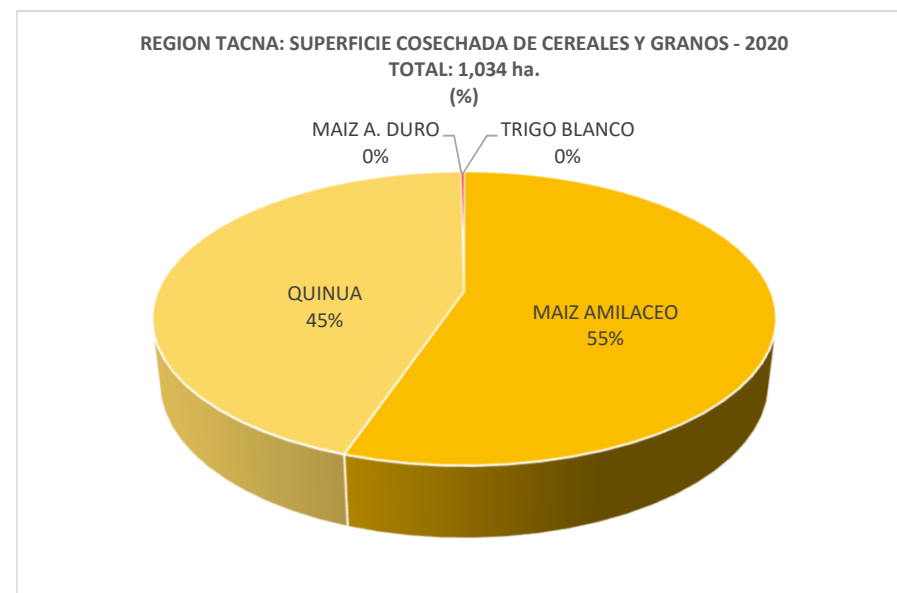
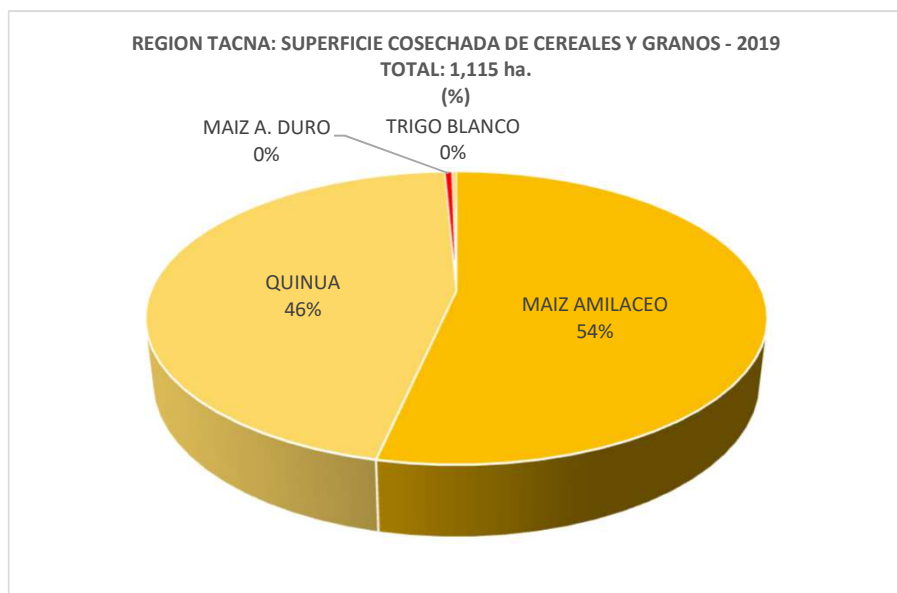
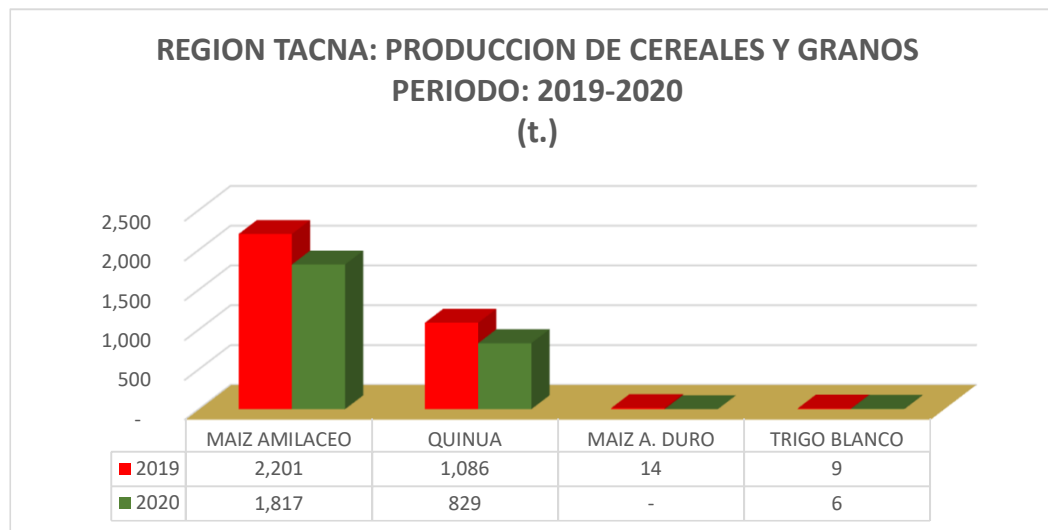
**REGION TACNA: SUPERFICIE COSECHADA DE LAS PRINCIPALES FRUTAS - 2020**  
**TOTAL: 1,448 ha.**  
**(%)**



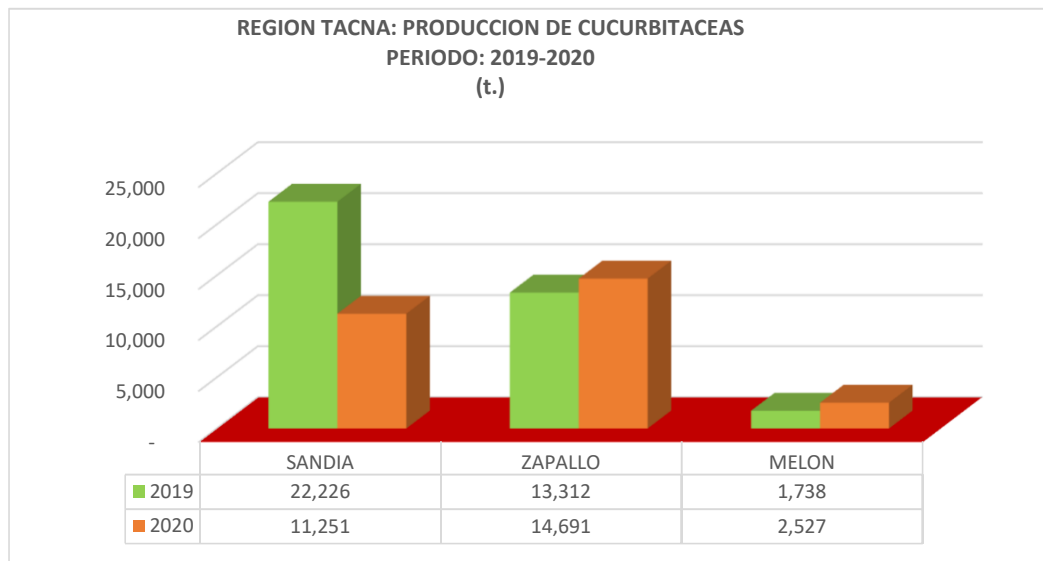
**CULTIVOS DE TUBERCULOS Y RAICES**



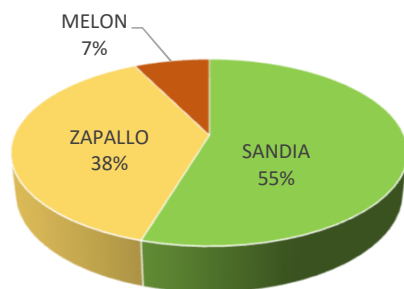
### CULTIVOS DE CEREALES Y GRANOS



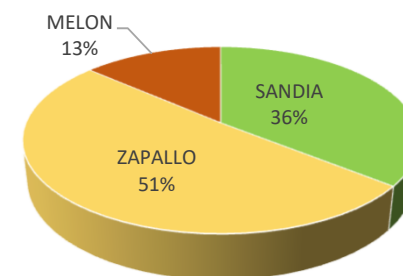
## CULTIVOS DE CUCURBITACEAS



**REGION TACNA: SUPERFICIE COSECHADA DE CUCURBITACEAS - 2019**  
**TOTAL: 926 ha.**  
**(%)**



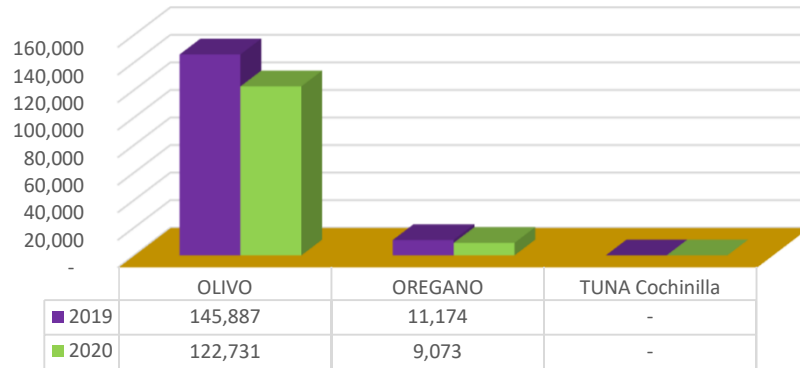
**REGION TACNA: SUPERFICIE COSECHADA DE CUCURBITACEAS - 2020**  
**TOTAL: 793 ha.**  
**(%)**



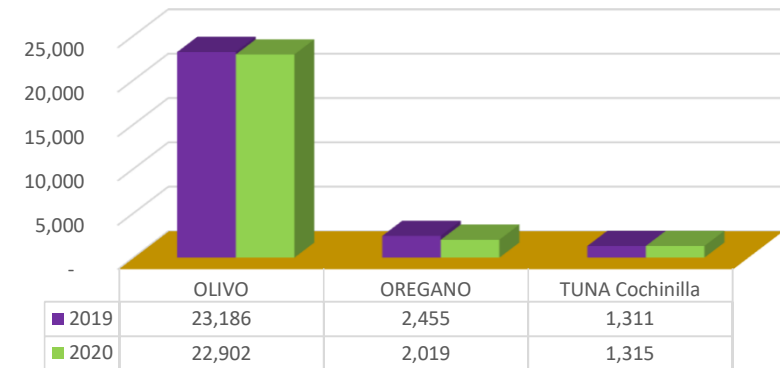


## CULTIVOS INDUSTRIALES

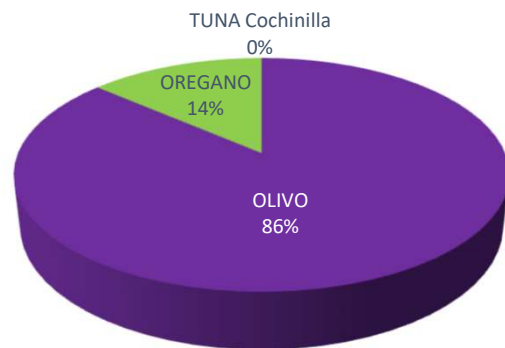
REGION TACNA: PRODUCCION DE CULTIVOS INDUSTRIALES  
PERIODO: 2019-2020  
(t.)



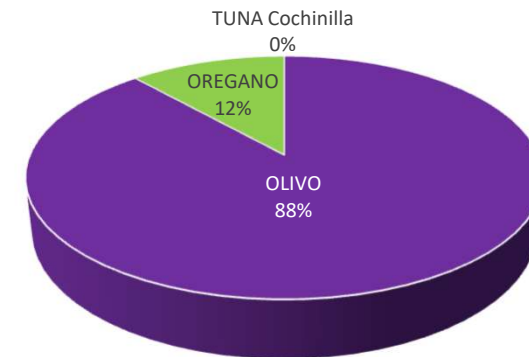
REGION TACNA: SUPERFICIE CULTIVADA DE CULTIVOS INDUSTRIALES  
PERIODO: 2019-2020  
(t.)



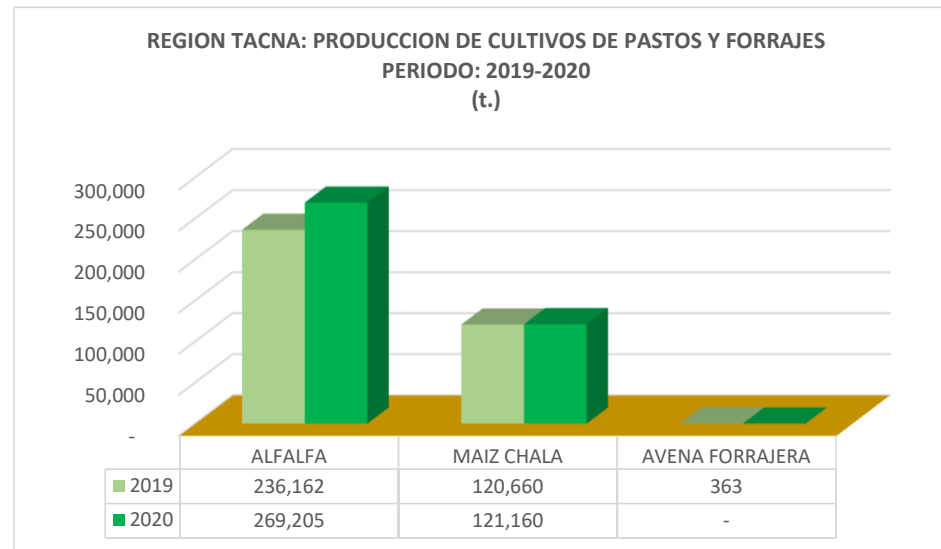
REGION TACNA: SUPERFICIE COSECHADA DE CULTIVOS INDUSTRIALES - 2019  
TOTAL: 17,978 ha.  
(%)



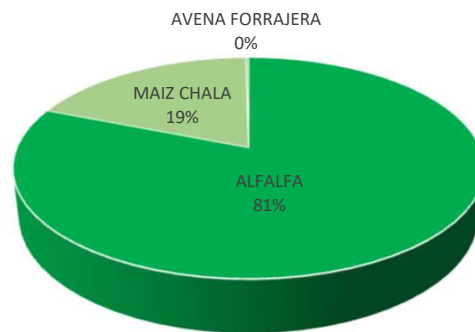
REGION TACNA: SUPERFICIE COSECHADA DE CULTIVOS INDUSTRIALES - 2020  
TOTAL: 17,370 ha.  
(%)



## CULTIVOS DE PASTOS Y FORRAJES



REGION TACNA: SUPERFICIE COSECHADA DE CULTIVOS DE PASTOS Y FORRAJES - 2019  
TOTAL: 13,655 ha.  
(%)



REGION TACNA: SUPERFICIE COSECHADA DE CULTIVOS DE PASTOS Y FORRAJES - 2020  
TOTAL: 13,783 ha.  
(%)

